






Crosby

The map displays the settlement of Crosby, bounded by a red line. Within this boundary, several areas are highlighted: a red hatched area for 'Housing Commitment', a solid green area for 'Village Green', and a yellow area for 'AONB'. A dotted pattern represents 'Hadrian's Wall' running through the settlement. A north arrow is located in the bottom left corner.

	Housing Commitment
	Village Green
	Settlement Boundary
	AONB
	Hadrian's Wall

Crown Copyright. All rights reserved.
Licence Number 100018832

Scale 1:5200