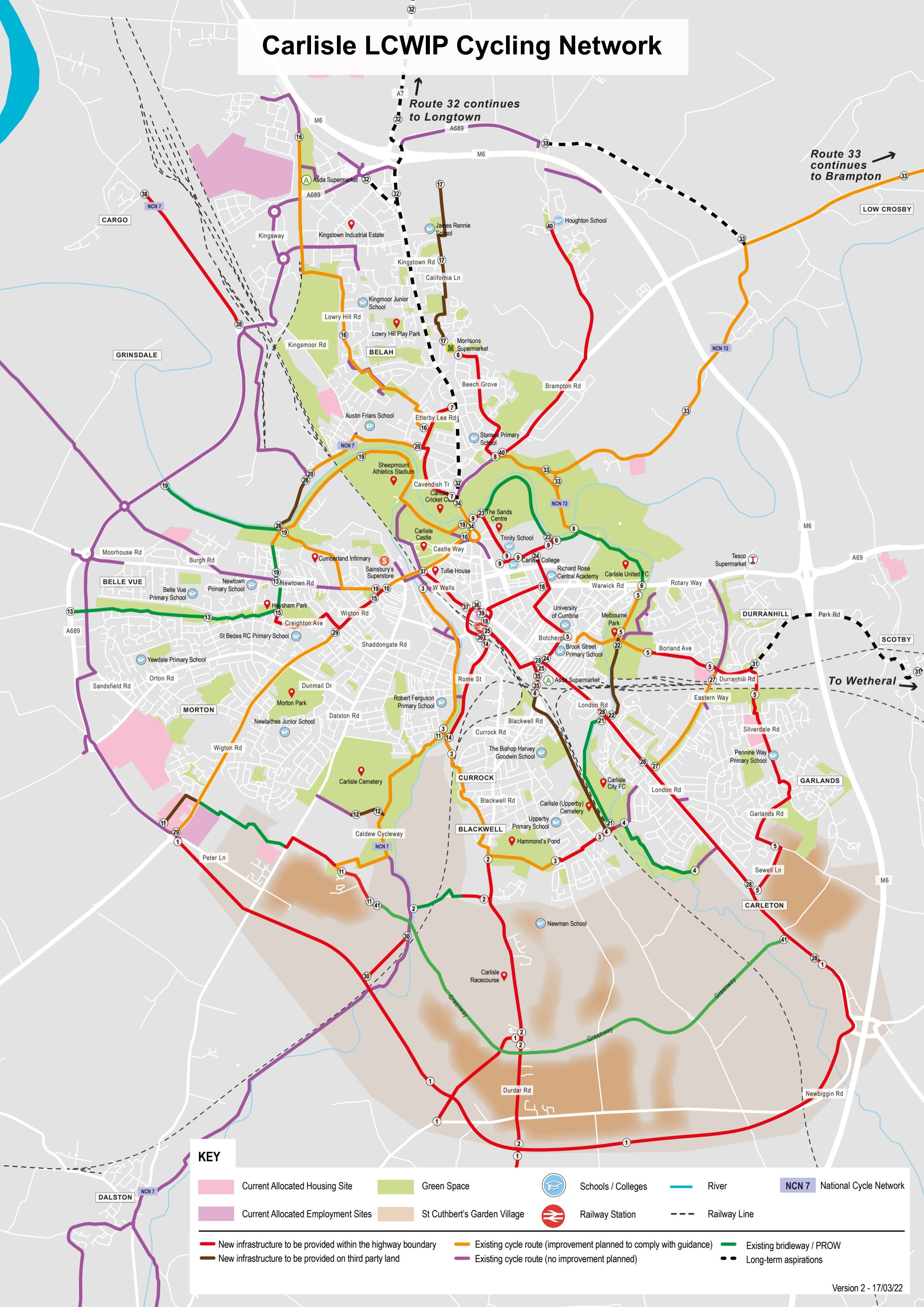






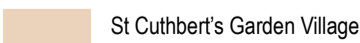


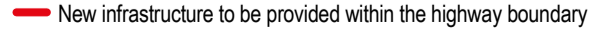
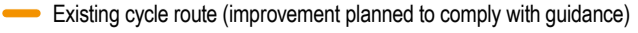
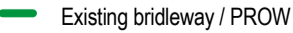
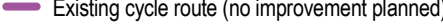



Carlisle LCWIP Cycling Network



KEY

- | | | | | | | | | | |
|---|---|---|--|---|---------------------------|---|---|---|------------------------------|
|  | Current Allocated Housing Site |  | Green Space |  | Schools / Colleges |  | River |  | NCN 7 National Cycle Network |
|  | Current Allocated Employment Sites |  | St Cuthbert's Garden Village |  | Railway Station |  | Railway Line | | |
|  | New infrastructure to be provided within the highway boundary |  | Existing cycle route (improvement planned to comply with guidance) |  | Existing bridleway / PROW |  | Existing cycle route (no improvement planned) |  | Long-term aspirations |