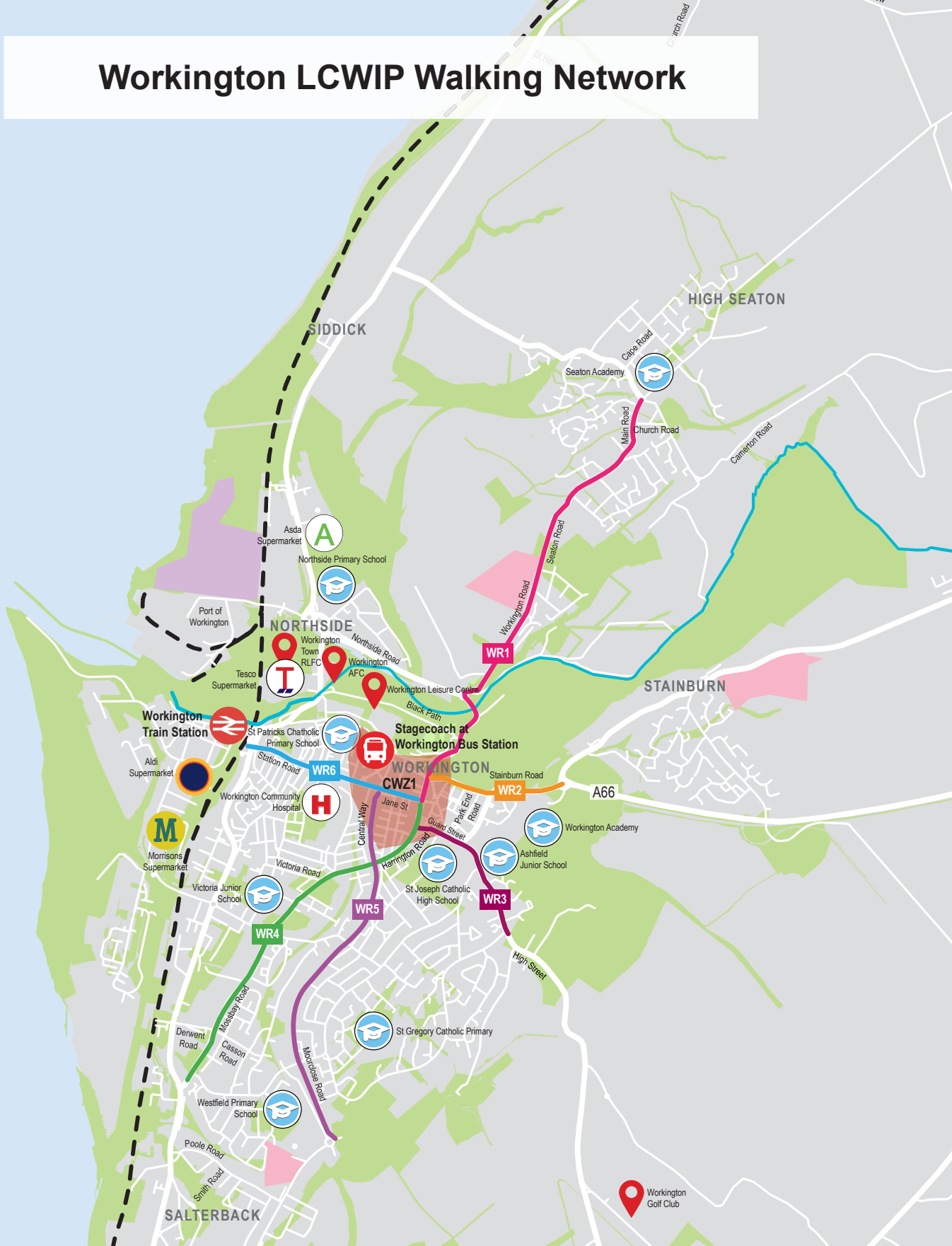
















Workington LCWIP Walking Network



KEY

- | | | | | | | | |
|--|-----------------------------------|---|-------------|---|--------------------|---|--------------|
|  | Current Allocated Housing Site |  | Green Space |  | Railway Station |  | River |
|  | Current Allocated Employment Site | | |  | Schools / Colleges |  | Railway Line |

- | | | | | | |
|--|------------|--|---|-------------|--|
|  | WR1 | Hall Brow / Workington Road / Seaton Road |  | WR5 | Central Way Cycle Track |
|  | WR2 | Ramsey Brow / Stainburn Road |  | WR6 | Jane Street / Oxford Street / Station Road |
|  | WR3 | Washington Street / Guard Street / High Street |  | CWZ1 | Core Walking Zone (c. 400m) |
|  | WR4 | Washington Road / Harrington Road / Mossbay | | | |

