

BLUE TEXT DENOTES MINOR AMENDMENTS

RED TEXT DENOTES DELETIONS

GREEN TEXT DENOTES ADDITIONS/REPLACEMENTS

## ASPATRIA, SILLOTH, WIGTON AND SURROUNDING AREA CONSOLIDATION ORDER

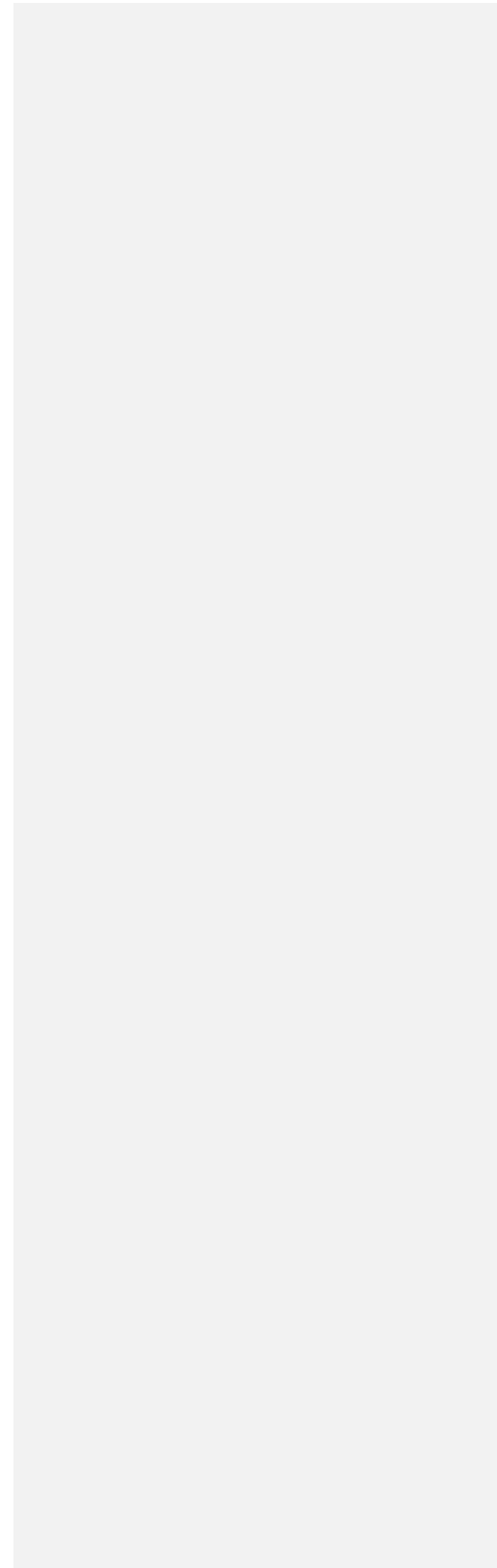
### Schedule 1

**Disc Parking, Waiting Limited to 1 Hour, Return Prohibited within 1 Hour, 8.00am - 6.00pm, Mon - Sat inclusive, Residents Permit Holders Exempt**

Town/Village	Street Name/ Number	Side	Restricted Length
Wigton	Birdcage Walk	East	From a point opposite its junction with the Straits to a point 25m north east of that junction
Wigton	Croft Court	West	From a point at its junction south and west kerb lines to a point at junction north and west kerb lines.
Wigton	Croft Court	South	From a point 85m west of its junction with High Street to a point 117m west of its junction with High Street.
Wigton	Croft Court	North	From a point at its junction north and east kerb lines to a point at junction north and west kerb lines.
Wigton	Croft Court	North	From a point 54m west of its junction with High Street to a point 81m west of its junction with High Street.
Wigton	Croft Court	North	From a point 8m west of its junction with High Street to a point 38m west of its junction with High Street.
Wigton	Croft Court	East	From a point at its junction north and east kerb lines to a point 40m south of junction north and west kerb lines.
Wigton	Croft Court	Centre	Both sides of flower bed.
Wigton	Manor Court	North West	From a point 26m south west of its junction with Union Street to a point 63m south west of its junction with Union Street.
Wigton	Manor Court	North West	From a point 4m south west of its junction with Union Street to a point 17m south west of its junction with Union Street.
Wigton	Manor Court	North East	From a point 16m north west of its junction with West Street to a point 71m north west of its junction with West Street.
Wigton	Manor Court	South	From a point 24m south west of its junction with Union Street to a point 41m south west of its junction with Union Street.
Wigton	Market Hill	South West	From a point 21m from its junction with King Street to a point 54m south east of that junction
Wigton	Station Road	East	From a point 8m south east of its junction with Miller Park to a point 31m south east of that junction
Wigton	Station Road	South West	From a point 14m south east of its junction with the private access road to Innovia Films to a point 26m south east of its junction with the private access to Innovia Films.

Commented [WE1]: Proposal 3 - New entry

Wigton	Union Street	South West	From a point 29m north west of its junction with King Street to a point 39m north west of that junction
Wigton	Union Street	South West	From a point 43m north west of its junction with King Street to a point 66m north west of that junction
Wigton	Union Street	South West	From a point 5m north west of its junction with Manor Court to a point 49m north west of that junction
Wigton	West Street	North West	From a point 23m south west of its junction with Manor Court to a point 61m south west of that junction



**ASPATRIA, SILLOTH, WIGTON AND SURROUNDING AREA CONSOLIDATION ORDER**

**Schedule 2**

**Disc Parking, Waiting Limited to 2 Hours , Return Prohibited within 2 Hours, 8.30am - 6.00pm, Mon - Sat inclusive**

Town/Village	Street Name/ Number	Side	Restricted Length
Aspatria	King Street	South	From a point 57m east of its junction with Crookey to a point 83m east of its junction with Crookey.
Aspatria	King Street	South	From a point 11m east of its junction with Crookey to a point 34m east of its junction with Crookey
Aspatria	King Street	North	From a point at the western end of the layby at St Kentigerns Church to a point at the eastern end of that layby
Aspatria	Market Street	East	From a point 15m north of its junction with King Street to a point 15m south of its junction with Outgang Road
Aspatria	Queen Street (A596)	North West	From a point 53m south west of its junction with Richmond Hill to a point 66m south west of its junction with Richmond Hill.

**Commented [WE2]:** Proposal 7 - Change due to movement of parking bays west

## ASPATRIA, SILLOTH, WIGTON AND SURROUNDING AREA CONSOLIDATION ORDER

### Schedule 3

#### Waiting Limited to 2 Hours, Return Prohibited within 2 Hours

Town/Village	Street Name/ Number	Side	Restricted Length
1 Wigton	B5302 Howrigg Bank Lay-by	South East	From a point 230m north east of Howrigg Bank Road
2 Thursby	A595 Cardewlees Lay-by	North West	Its entire length
3 Thursby	A596 Low Whinnow Lay- by	North West	From a point 20m north of the western access into the lay-by to a point 60m east of that point

**ASPATRIA, SILLOTH, WIGTON AND SURROUNDING AREA CONSOLIDATION ORDER**

**Schedule 4**

**Waiting Limited to 20 minutes, Return Prohibited within 2 Hours, 8.00am - 7.00pm, Mon - Sat inclusive**

<b>Town/Village</b>	<b>Street Name/ Number</b>	<b>Side</b>	<b>Restricted Length</b>
Wigton	Church Street (North)	South West	From a point 21m northwest of its junction with Church Street (south) to a point 30m northwest of its junction with Church Street (south).

## ASPATRIA, SILLOTH, WIGTON AND SURROUNDING AREA CONSOLIDATION ORDER

### Schedule 5

#### No Waiting At Any Time

Town/Village	Street Name/ Number	Side	Restricted Length
Abbeytown	B5302	West	From a point at its junction with the C2012 to a point 12m north west of that junction
Abbeytown	B5302	South	From a point 82m east of its junction with Arce Dales to a point 119m east of that junction
Abbeytown	C2012	North	From a point at its junction with the B5302 to a point 12m south west of that junction
Abbeytown	Acre Dales	West	From a point at its junction with the B5302 to a point 65m south of that junction
Abbeytown	Acre Dales	West	From the eastern boundary of no. 7 Acre Dales to the western boundary of no. 8 Acre Dales
Aspatia	A596	North West	From a point at its junction with Paddock Close to a point 6m north east of that junction
Aspatia	A596	North West	From a point at its junction with Paddock Close to a point 12m south west of that junction
Aspatia	Brayton Park	East	From a point at its junction with Brayton Road to a point 10m south of that junction
Aspatia	Brayton Park	West	From a point at its junction with Brayton Road to a point 10m south of that junction
Aspatia	Brayton Road	South	From a point at its junction with Brayton Park to a point 10m west of that junction
Aspatia	Brayton Road	South	From a point at its junction with Brayton Park to a point 10m east of that junction
Aspatia	Brayton Road	North	From a point at its junction with Queen Street to a point 43m east of that junction
Aspatia	Brayton Road	South	From a point at its junction with Quees Street to a point 50m east of that junction
Aspatia	Crookey	South West	From a point 18m south east of its junction with King Street (A596) to a point 36m south east of its junction with King Street.
Aspatia	Crookey	North East	From a point at its junction with King Street to a point 30m south east of its junction with King Street.
Aspatia	Crookey	South West	From a point at its junction with King Street to a point 8m south east of its junction with King Street.
Aspatia	Harriston Road	West	From a point at its junction with Queen Street to a point at its junction with Noble Croft
Aspatia	Harriston Road	East	From a point at its junction with Queen Street to a point 78m South East of this junction
Aspatia	King Street	North	From a point at the eastern end of layby at St Kentigerns Church to a point at its junction with North Road

Commented [WE3]: Proposal 20 - New entry

Aspatria	King Street	South	From a point 83m east of its junction with Crookey to a point at its junction with Queen Street
Aspatria	King Street	South	From its junction with Station Road to a point 89m east of that junction
Aspatria	King Street	South	From a point 128m east of its junction with Station Road to a point 323m east of that junction
Aspatria	King Street	South	From a point 363m east of its junction with Station Road to a point 417m east of that junction
Aspatria	King Street	North	From its junction with Outgang Road to its junction with Market Street
Aspatria	King Street	North	From its junction with Market Street to a point 5m east of that junction
Aspatria	King Street	North	From its junction with the Fire Station Access for a distance of 190m in an easterly direction
Aspatria	King Street	North	From a point 230m east of its junction with the Fire Station Access to a point at the western end of the layby at St Kentigerns Church
Aspatria	Lawson Street	South	From a point at its junction with Brayton Road to a point 360m north east of that junction
Aspatria	Lawson Street	North	From a point at its junction with Queen Street and Brayton Road to a point 65m north east of that junction
Aspatria	Lawson Street	North	From a point 92m south west of its junction with Paddock Close to a point 100m south west of that junction
Aspatria	Market Street	West	From a point at its junction with King Street to a point at its junction with Outgang Road
Aspatria	Market Street	East	From a point at its junction with King Street in a northerly direction for a distance of 15m
Aspatria	Market Street	East	From a point at its junction with Outgang Road in a southerly direction for a distance of 15m
Aspatria	Noble Croft (U2083)	North East	From a point approximately 99m south east of its junction with the A596 for an approximate distance of 139m in a south easterly direction
Aspatria	North Road	Both Sides	From a point at its junction with Trunk Road A596 in a northerly direction for a distance of 20m
Aspatria	Outgang Road	South East	From a point at its junction with Market Street to a point 9m South West of this junction and from a point at its junction with Market Street to a point 4m North East of this junction
Aspatria	Outgang Road	South East	From a point at its junction with the A596 to a point 11m north east of that junction
Aspatria	Outgang Road	West	From a point at its junction with the A596 to a point at the entrance into Beacon Hill School Car Park
Aspatria	Outgang Road	West	From a point at the entrance into Beacon Hill School Car Park to a point at the exit from Beacon Hill School Car Park
Aspatria	Outgang Road	West	From a point at the exit from Beacon Hill School Car Park to a point 8m north east of that point
Aspatria	Outgang Road	East	From a point at its junction with St Mugas Park to a point 9m north of that junction

Commented [WE4]: Proposal 10 - New entry

Commented [WE5]: Proposal 8 - New entry

Aspatria	Outgang Road	South East	From a point 119m for its junction with St Mungos Park to a point 152m north east of that junction
Aspatria	Station Road	North East	From a point at its junction with the A596 to a point 24m south of that junction
Aspatria	Station Road	South West	From a point at its junction with the A596 to a point 26 south of that junction
Aspatria	Paddock Close	Both Sides	From a point at its junction with the A596 to a point 12m north west of that junction
Aspatria	Queen Street	North	From a point at its junction with North Road to a point 103m east of that junction
Aspatria	Queen Street	South	From a point at its junction with Harriston Road to a point at its junction with Brayton Road
Aspatria	Queen Street	South	From a point at its junction with ABC car park entrance to a point at its junction with Harriston Road
Aspatria	Queen Street	North	From a point 198m east of its junction with North Road to a point at its junction with Richmond Hill School entrance
Aspatria	Queen Street	North	From a point at its junction with Richmond Hill School entrance to a point 16m north east of that junction
Aspatria	Queen Street	North	From a point 16m east of its junction with Richmond School entrance to its junction with Lawson Street
Aspatria	Queen Street	South	From a point at its junction with ABC car park exit to a point at its junction with ABC car park entrance
Aspatria	Queen Street	South	From its junction with North Road to a point at its junction with Allerdale Borough Councils Car Park Exit
Aspatria	Richmond Hill School Entrance Road	East	From a point at its junction with Queen Street to a point 12m north of that junction
Aspatria	Richmond Hill School Entrance Road	West	From a point at its junction with Queen Street to a point 18m north of that junction
Aspatria	St Mungos Park	North	From its junction with Outgang Road to a point 18m east of that junction
Aspatria	West Street	South	From a point at its junction with Station Road to a point 24m west of that junction
Aspatria	West Street	North	From a point at its junction with West Street Medical Centre to a point 15m north east of that junction
Aspatria	West Street	North	From a point at its junction with West Street Medical Centre to a point 63m north east of that junction
Aspatria	West Street	North	From a point at its junction with West Street Medical Centre to a point 15m south west of that junction
Bothel	School Lane	South	From a point at its junction with U2281 to a point 28m west of its junction with that junction.
Bothel	School Lane	South	From a point at its junction with U2281 to a point 15m east of its junction with that junction.
Bothel	U2281	South West	From a point at its junction with School Lane to a point 23m south east of its junction with that junction.
Bothel	U2281	North East	From a point at its junction with School Lane to a point 21m south east of its junction with that junction.

Commented [WE6]: Proposal 8 - New entry

Commented [WE7]: Proposal 7 - New dyl to replace school keep clears

Commented [WE8]: Proposal 8 - New entry

Commented [WE9]: Proposal 6 - Remove and replace with new entry

Commented [WE10]: Proposal 6 - New entry

Bowness-On-Solway	C2042	Both Sides	From a point at its junction with the U2002 to a point 5m south of that junction (Side of the PH)
Bowness-On-Solway	C2042	South	From a point at its junction with the U2002 to a point 5m east of that junction (Front of the PH)
Bowness-On-Solway	U2002	South	From a point at its junction with the C2042 to a point 5m west of that junction
Fletchertown	B5299	East	From its junction with Front Street to a point 10m south of that junction
Fletchertown	C2006	East	From its junction with Front Street to a point 10m north of that junction
Fletchertown	Front Street	South	From its junction with the B5299 to a point 10m north east of that junction
Fletchertown	Front Street	North	From its junction with the B5299 to a point 10m north east of that junction
Parsonby	U2279	North	From a point 90m east of its junction with the B5301 to a point 105m east of that junction
Silloth	Caldew Street	Both Sides	From a point at its junction with Criffel Street to a point 11m south east of its junction with Criffel Street
Silloth	Caldew Street	Both Sides	From a point at its junction with Solway Street to a point 10m north west of its junction with Solway Street.
Silloth	Criffel Street	East	From a point 10m north east of its junction with Caldew Street to a point 10m south west of its junction with Caldew Street
Silloth	Criffel Street	East	From a point at its junction with Eden Street (B5302) to a point 13m north east of its junction with Eden Street
Silloth	Criffel Street	East	From a point at its junction with Esk Street in a southerly direction for a distance of 21m, and in a northerly direction for a distance of 18m
Silloth	Criffel Street	East	From a point 10m north east of its junction with Waver Street to a point 8m south west of its junction with Waver Street
Silloth	Criffel Street	East	From a point 18 north east of its junction with Petteril Street to a point 17m south west of its junction with Petteril Street
Silloth	Criffel Street	West	From a point at its junction with Lawn Terrace in a northerly direction for a distance of 15m
Silloth	Criffel Street	East	From a point 14m north east of its junction with Wampool Street to a point 21m south west of its junction with Wampool Street
Silloth	Criffel Street	North West	From a point 6m north of a point opposite its junction with Esk Street to a point 13m north of a point opposite its junction with Esk Street.
Silloth	Eden Street	North	From a point 14m north west of its junction with Solway Street to a point 21m south east of its junction with Solway Street
Silloth	Eden Street	Both Sides	From a point at its junction with Criffel Street in an easterly direction for a distance of 20m

Silloth	Eden Street	North East	From a point at its junction with Skiddaw Street to a point 8m north west of its junction
Silloth	Eden Street	South West	From a point at its junction with the B5302 to a point 8m north west of its junction
Silloth	Esk Street	Both Sides	From a point at its junction with Criffel Street to a point 14m south east of its junction with Criffel Street
Silloth	Esk Street	Both Sides	From a point at its junction with Solway Street to a point 10m south east of its junction with Solway Street.
Silloth	Esk Street	Both Sides	From a point at its junction with Solway Street to a point 10m north west of its junction with Solway Street.
Silloth	Lawn Terrace	North	From a point at its junction with Station Road/Criffel Street in a westerly direction for a distance of 10m
Silloth	Lawn Terrace	South	From a point at its junction with Station Road/Criffel Street in a north westerly direction for a distance of 195m
Silloth	Links Close	North West	From a point at its junction with B5302 Class 2 Road at Eagle Hill to a point 48m north east of its junction with B5302 Class 2 Road at Eagle Hill.
Silloth	Links Close	South East	From a point at its junction with B5302 Class 2 Road at Eagle Hill to a point at its junction with Links Close North.
Silloth	Petteril Street	Both Sides	From a point at its junction with Criffel Street to a point 13m south east of its junction with Criffel Street
Silloth	Skiddaw Street	West	From a point at its junction with Wampool Street to a point 11m north east of that junction
Silloth	Skiddaw Street	West	From a point at its junction with Eden Street to a point 12m north east of that junction
Silloth	B5302	West	From a point at its junction with Eden Street to a point 8m south west of that junction
Silloth	Solway Street	East	From a point at its junction with Eden Street (B5302) to a point 11m north east of its junction with Eden Street (B5302).
Silloth	Solway Street	West	From a point at its junction with Eden Street (B5302) to a point 19m north east of its junction with Eden Street (B5302).
Silloth	Solway Street	North West	From a point 11m north east of its junction with Wampool Street to a point 11m south west of its junction with Wampool Street.
Silloth	Solway Street	South East	From a point at its junction with Esk Street to a point 12m south west of its junction with Esk Street.
Silloth	Solway Street	South East	From a point at its junction with Esk Street to a point 12m north east of its junction with Esk Street
Silloth	Solway Street	South East	From a point 11m north east of its junction with Wampool Street to a point 11m south west of its junction with Wampool Street
Silloth	Solway Street	North West	From a point at its junction with Esk Street to a point 11m north east of its junction with Esk Street
Silloth	Solway Street	North West	From a point 11m north east of its junction with Caldew Street to a point 11m south west of its junction with Caldew Street

Commented [WE11]: Proposal 19 - New entry

Commented [WE12]: Proposal 19 - New entry

Commented [WE13]: Proposal 19 - New entry

Commented [WE14]: Proposal 19 - New entry

Commented [WE15]: Proposal 19 - New entry

Silloth	Solway Street	South East	From a point 11m north east of its junction with Caldew Street to a point 11m south west of its junction with Caldew Street
Silloth	Solway Street	North West	From a point 11m north east of its junction with Waver Street to a point 11m south west of its junction with Waver Street
Silloth	Solway Street	South East	From a point 11m north east of its junction with Waver Street to a point 11m south west of its junction with Waver Street
Silloth	Station Road	East	From a point at its junction with Eden Street to a point 13m south west of its junction with Eden Street
Silloth	Station Road	West	From a point at its junction with Eden Street to a point 20m south west of its junction with Eden Street
Silloth	Wampool Street	Both Sides	From a point at its junction with Solway Street to a point 10m north west of its junction with Solway Street.
Silloth	Wampool Street	Both Sides	From a point at its junction with Criffel Street (B5302) to a point 14m south east of its junction with Criffel Street (B5302)
Silloth	Wampool Street	Both Sides	From a point at its junction with Solway Street to a point 10m south east of its junction with Solway Street.
Silloth	Wampool Street	North	From a point at its junction with Skiddaw Street to a point 8m north west of that junction
Silloth	Waver Street	Both Sides	From a point at its junction with Criffel Street to a point 11m south east of its junction with Criffel Street
Silloth	Waver Street	Both Sides	From a point at its junction with Solway Street to a point 10m north west of its junction with Solway Street.
Silloth	Waver Street	Both Sides	From a point at its junction with Solway Street to a point 10m south east of its junction with Solway Street.
Thursby	Low Whinnow Lay-by	North West	From a point at its junction with the A596 to a point 20m north of the west of that junction
Thursby	Low Whinnow Lay-by	North West	From a point 60m west of its western junction of the A596 to a point at its junction with the eastern junction of the A596
Wigton	B5302	South East	From a point at its junction with Kirkland Road to a point 12m north east of that junction
Wigton	B5302	South East	From a point at its junction with Kirkland Road to a point 15m south west of that junction
Wigton	B5302	North	From a point at its junction with St Cuthberts Close to a point 7m east of its junction with St Cuthberts Close.
Wigton	B5302	North	From a point at its junction with St Cuthberts Close to a point 7m west of its junction with St Cuthberts Close.
Wigton	Birdcage Walk	East	From a point 25m north east opposite of its junction with the Straits to a point at its junction with Millrace Close
Wigton	Birdcage Walk	East	From a point at its junction with Millrace Close to a point 5m north east of that junction
Wigton	Birdcage Walk	West	From a point at its junction with the Straits to a point 62m north east of that junction
Wigton	Bolton Street	West	From a point at its junction with Senhouse Street to a point 12m south of its junction with Senhouse Street

Commented [WE16]: Proposal 19 - New entry

Wigton	Church Street	South East	From a point at its junction with Access to St Mary's Church to a point at its junction with High Street
Wigton	Church Street	North	From a point at its junction with Water Street in a westerly direction to a point at its junction with Church Street
Wigton	Church Street	North West	From a point 21m west of its junction with Church Street to a point at its junction with High Street
Wigton	Church Street	North East	From a point at its junction with Church Street (south) to a point 37m north west of its junction with Church Street (south).
Wigton	Church Street	South West	From a point at its junction with Church Street (south) to a point 21m north west of its junction with Church Street (south).
Wigton	Church Street	South West	From a point 30m north west of its junction with Church Street (south) to a point 39m north west of its junction with Church Street (south).
Wigton	Church Street	South West	From a point 52m north west of its junction with Church Street (south) to a point 73m north west of its junction with Church Street (south).
Wigton	Croft Court	North	From a point at its junction with High Street to a point 8m west of its junction with High Street.
Wigton	Croft Court	South	From a point at its junction with High Street to a point 9m west of its junction with High Street.
Wigton	George Street	South	From a point at its junction with High Street to its junction with William Street
Wigton	George Street	South	From a point at its junction with William Street to a point 14m west of that junction
Wigton	George Street	North	From a point 76m west of its junction with High Street to a point 98m west of that junction
Wigton	George Street	North	From a point at its junction with High Street to a point 17m west of that junction
Wigton	High Street	West	From a point at its junction with George Street to a point 20m north of that junction
Wigton	High Street	West	From a point at its junction with George Street to a point 18m south of that junction
Wigton	High Street	North East	From a point at its junction with King Street to a point 60m south east of its junction with King Street
Wigton	High Street	North East	From a point at its junction with Church Street to a point 64m north west of its junction with Church Street
Wigton	High Street	South West	From a point at its junction with Croft Court to a point 6m south of that junction
Wigton	High Street	South West	From a point at its junction with West Street to a point 61m south east of its junction with West Street
Wigton	High Street	South West	From a point at its junction with Croft Court to a point 88m north west of its junction with Croft Court
Wigton	John Street	West	From a point at its junction with Devonshire Street to a point at its junction with Victoria Place
Wigton	King Street	North East	From a point at its junction with Market Place to a point at its junction with Fox Lane

**Commented [WE17]:** Proposal 1 - Changed to South

**Commented [WE18]:** Proposal 1 - New entry

**Commented [WE19]:** Proposal 1 - New entry

**Commented [WE20]:** Proposal 1 - New entry

**Commented [WE21]:** Proposal 1 - New entry as changed from single yellow lines to double yellow lines

**Commented [WE22]:** Proposal 1 - New entry as changed from single yellow lines to double yellow lines

Wigton	King Street	South East	From a point at its junction with Reed's Lane to a point at its junction with Market Hill
Wigton	King Street	South East	From a point and its junction with Water Street to a point at its junction with Reed's Lane
Wigton	King Street	South East	From a point 4m north east of its junction with Market Place to a point 43m north east of that junction
Wigton	King Street	North West	From a point 36m north east of its junction with Station Road to a point 99m north east of that junction
Wigton	King Street	North West	From a point at its junction with Station Road to a point 11m north east of that junction
Wigton	King Street	North West	From a point at its junction with New Street to a point at its junction with Station Road
Wigton	King Street	North West	From a point at its junction with New Street to a point 10m south west of its junction with New Street
Wigton	King Street	North West	From a point at its junction with Wheatsheaf Lane to a point 34m north east of that junction
Wigton	Kirkland Road	North East	From a point at its junction with the B5302 to a point 25m south east of that junction
Wigton	Kirkland Road	South West	From a point at its junction with the B5302 to a point at its junction with Kirkland Meadows
Wigton	Longthwaite Road	South East	From a point at its junction with the B5302 to a point at its junction with Longthwaite Grove
Wigton	Longthwaite Road	South East	From a point at its junction with the Longthwaite Grove to a point 32m south west of that junction
Wigton	Longthwaite Road	North West	From a point 155m South West of its junction with the B5304 to a point 180m south west of that junction
Wigton	Lowmoor Road	North	From its junction with the B5304 to a point 130m east of that junction
Wigton	Lowmoor Road	South	From its junction with the B5304 to a point at its junction with Banks Crescent
Wigton	Lowmoor Road	South	From its junction with Banks Crescent to a point 10m east of that junction
Wigton	Manor Court	North West	From a point at its junction with Union Street to a point 4m south west of its junction with Union Street.
Wigton	Manor Court	North West	From a point 17m south west of its junction with Union Street to a point 26m south west of its junction with Union Street.
Wigton	Manor Court	South West	From a point at its junction with West Street to a point 85m north west of its junction with West Street
Wigton	Manor Court	North East	From a point at its junction with West Street to a point 16m north west of its junction with West Street.
Wigton	Manor Court	South East	From a point at its junction with Union Street to a point 24m south west of its junction with Union Street.
Wigton	Manor Court	South East	From a point 41m south west of junction with Union Street to a point 66m south west of its junction with Union Street.

Wigton	Market Hill	North East	From a point at its junction with King Street to a point 59m south east of that junction
Wigton	Market Hill	South West	From a point at its junction with King Street to a point 21m south east of that junction
Wigton	Market Hill	South West	From a point 54m south east of its junction with King Street to a point at its junction with Reeds Lane
Wigton	New Street	North East	From a point at its junction with King Street in a north-westerly direction to a point at its junction with Station Road
Wigton	New Street	South West	From a point at its junction with King Street in a north-westerly direction for a distance of 47m
Wigton	Proctors Square	South East	From a point at its junction with High Street to a point 24m north east of that junction
Wigton	Proctors Square	North West	From a point at its junction with High Street to a point 21m south east of that junction
Wigton	Reeds Lane	North West	From a point at its junction with Market Hill to a point 3m south west of that junction
Wigton	South End	West	From a point at its junction with Fairview Court to a point 17m north of its junction
Wigton	South End	West	From a point at its junction with Fairview Court to a point 9m south of its junction
Wigton	Station Hill (C2061)	South West	From its junction with the A596 to a point 126m north west of that junction
Wigton	Station Hill (C2061)	North East	From its junction with the A596 to a point at its junction with Station Hill (U7061)
Wigton	Station Hill (C2061)	North East	From its junction with Station Hill (U7061) to a point 44m north west of that junction
Wigton	Station Hill (U7061)	North	From its junction with Station Hill (C2061) to a point 13m north east of that junction
Wigton	Station Hill (U7061)	South	From its junction with Station Hill (C2061) to a point 10m north east of that junction
Wigton	Station Road	East	From its junction with Miller Park to a point 8m south east of that junction
Wigton	Station Road	East	From a point 31m south east of its junction with Miller Park to a point 92m south east of that junction
Wigton	Station Road	East	From a point 98m south east of its junction with Miller Park to a point 107m south east of that junction.
Wigton	Station Road	East	From a point 130m south east of its junction with Miller Park to a point 140m south east of that junction.
Wigton	Station Road	North East	From its junction with King Street to a point 20m north west of its junction with King Street.
Wigton	Station Road	North East	From its junction with Redmayne Court to a point 7m south east of its junction with Redmayne Close.
Wigton	Station Road	North East	From its junction with Redmayne Court to a point 10m north west from its junction with Redmayne Close.
Wigton	Station Road	South West	From its junction with King Street to a point 23m north west of its junction with Kind Street.

**Commented [WE23]:** Proposal 3 - Changed to North East as both sides now different

**Commented [WE24]:** Proposal 3 - New entry

**Commented [WE25]:** Proposal 3 - New entry

**Commented [WE26]:** Proposal 2 - New entry

**Commented [WE27]:** Proposal 2 - New entry

**Commented [WE28]:** Proposal 4 - New entry

**Commented [WE29]:** Proposal 4 - New entry

Wigton	Station Road	South West	From a point 18m north west of its junction with New Street to a point 55m north west of its junction with New Street.
Wigton	Station Road	South West	From its junction with the private access to Innovia Films to a point 14m south east of its junction with the private access to Innovia Films.
Wigton	Strand Terrace	South East	From a point 16m southwest of the southwest boundary of Strand Cottage to a point 39m north east of that point
Wigton	Union Street	South West	From a point at its junctin with Manor Court to a point 4m south east of that junction
Wigton	Union Street	South West	From a point at its junction with Manor Court to a point 5m north west of that junction
Wigton	Union Street	South West	From a point at its junction with West Street to a point 29m north west of that junction
Wigton	Union Street	South West	From a point 39m north west of its junction with West Street to a point 43m north west of that junction
Wigton	Union Street	North East	From a point at its junction with West Street to the access into the Original Factory shop car park
Wigton	Union Street	North East	From a point 5m north west of the access into the Original Factory shop car park to a point 49m north west of that access
Wigton	Water Street	South West	From a point 127m south east of its junction with King Street to a point at its junction with Church Street
Wigton	Water Street	North East	From a point at its junction with King Street to a point 30m south east of that junction
Wigton	Water Street	South West	From a point 50m south east of its junction with King Street to a point 115m south east of that junction
Wigton	Water Street	South West	From a point at its junction with King Street to a point 37m south east of that junction
Wigton	Water Street	North East	From a point 35m South East of its junction with King Street to its junction with Brookside
Wigton	West Street	North West	From a point at its junction with Union Street to a point at its junction with Manor Court
Wigton	West Street	North West	From a point at its junction with Manor Court to a point 23m south west of that junction
Wigton	West Street	South East	From a point at its junction Market place to a point at its junction with New Croft
Wigton	West Street	South East	From a point at its junction with New Croft to a point 105m south west of that junction
Wigton	West Street	North West	From a point at its junction with Wheatsheaf Lane to a point at its junction with Union Street
Wigton	West Street	North West	From a point 73m south west of its junction with Manor Court to a point 113m south west of that junction

Wigton	William Street	West	From a point at its junction with George Street to a point 15m south of that junction
--------	----------------	------	---

Commented [WE30]: Proposal 1 - New entry

Wigton

William Street

East

From a point at its junction with George Street to a point 11m south of that junction

Commented [WE31]: Proposal 1 - New entry

**ASPATRIA, SILLOTH, WIGTON AND SURROUNDING AREA CONSOLIDATION ORDER  
Schedule 6**

**No Waiting, 8.00am - 6.00pm on any day**

<b>Town/Village</b>	<b>Street Name/ Number</b>	<b>Side</b>	<b>Restricted Length</b>
Silloth	Lawn Terrace	South	From a point 206m west of its junction with Station Road to a point 257m west of that junction

**ASPATRIA, SILLOTH, WIGTON AND SURROUNDING AREA CONSOLIDATION ORDER**

**Schedule 7**

**No Waiting, 8.30am - 6.00pm, Mon - Sat inclusive**

<b>Town/Village</b>	<b>Street Name/ Number</b>	<b>Side</b>	<b>Restricted Length</b>
<b>Aspatria</b>	<b>Queen Street</b>	<b>North</b>	<b>From a point 103m east of its junction with North Road to a point 186m east of that junction</b>

**Commented [WE32]:** Proposal 7 - Shortening extents due to movement of parking bays

**ASPATRIA, SILLOTH, WIGTON AND SURROUNDING AREA CONSOLIDATION ORDER**

**Schedule 8**

**No Waiting, 8.00am - 6.00pm, Mon - Sat inclusive**

Town/Village	Street Name/ Number	Side	Restricted Length
Silloth	High Street	North East	From a point 1m south of its junction with Corn Market to its junction with Proctors Row
Wigton	Church Street	North	From a point at its junction with Church Street in a westerly direction to the western boundary of Hospital Cottages, a distance of approximately 21m
Wigton	Church Street	South	From a point at its junction with Proctor's Square in a westerly direction to a point 94m west of said junction
Wigton	High Street/Southend	West	From a point 18m South of its junction with George Street to a point 145m south of that junction
Wigton	High Street/Southend	West	From a point 20m North of its junction with George Street to a point 22m north of that junction
Wigton	High Street/Southend	West	From a point 6m south of its junction with Croft Court to a point 36m south of that junction
Wigton	High Street/Southend	East	From a point 3m south of its junction with Proctors Row to a point at its junction with Water Street
Wigton	High Street/Southend	East	From a point at its junction with Water Street to a point at is junction with entrance to Nelson Thomlinson School playing field
Wigton	High Street/Southend	East	From a point at its junction with entrance to Nelson Thomlinson School playing field to a point 5m south of that junction
Wigton	Proctor's Row	North	From a point at its junction with Proctors Square to a point 3m west of that junction
Wigton	Proctor's Row	South	From a point at its junction with Proctors Square to a point 7m west of that junction
Wigton	Proctor's Square	East	From a point at its junction with Laurel Terrace in a northerly direction for a distance of 48m
Wigton	Proctor's Square	West	From a point at its junction with Church Street to a point at its junction with Proctors Row
Wigton	Redmayne Close	North West	From a point 10m north east of its junction with Station Road to a point 39m north east of its junction with Station Road.
Wigton	Proctors Square	South East	From a point at its junction with High Street to a point 16m north east of that junction
Wigton	Proctors Square	North West	From a point 21m from its junction with High Street to a point at its junction with Proctor's Row
Wigton	Proctors Square	South East	From a point at its junction with Laurel Terrace to its junction with Auction Mart Car Park entrance
Wigton	Proctors Square	South East	From a point at its junction with Auction Mart Car park entrance to its junction with Auction Mart Main entrance.
Wigton	Proctors Square	South East	From a point at its junction with Auction Mart Main Entrance to a point 45m south west of that junction

**Commented [WE33]:** Proposal 1 - Changing part of this to double yellow lines

**Commented [WE34]:** Proposal 1 - Changing part of this to double yellow lines

**Commented [WE35]:** Proposal 2 - Remove due to being replaced with double yellow lines

**Commented [WE36]:** Proposal 2 - To be changed due to being partly replaced with double yellow lines

## **ASPATRIA, SILLOTH, WIGTON AND SURROUNDING AREA CONSOLIDATION ORDER**

### **Schedule 9**

**No Waiting, 8.00am - 5.00pm, Mon - Fri inclusive**

<b>Town/Village</b>	<b>Street Name/ Number</b>	<b>Side</b>	<b>Restricted Length</b>
Wigton	Lowmoor Road	North	From a point 130m east of its junction with the B5304 to a point 234m east of that junction
Wigton	Lowmoor Road	North	From a point 319m east of its junction with the B5304 to a point 515m east of that junction
Wigton	Lowmoor Road	South	From a point 10m east its junction with Banks Crescent to a point 385m east of that junction

**ASPATRIA, SILLOTH, WIGTON AND SURROUNDING AREA CONSOLIDATION ORDER**

**Schedule 9A**

**Disabled badge holders only, 8.30am – 6.00pm, Monday to Saturday inclusive, waiting limited to 3 hours, return prohibited within 3 hours.**

<b>Town/Village</b>	<b>Street Name/ Number</b>	<b>Side</b>	<b>Restricted Length</b>
<b>Silloth</b>	<b>Criffel Street</b>	<b>North West</b>	<b>From a point 145m north east of its junction with Lawn Terrace to a point 157m north east of that junction</b>

**ASPATRIA, SILLOTH, WIGTON AND SURROUNDING AREA CONSOLIDATION ORDER**

**Schedule 9B**

**No Waiting Except Motor Cycles**

<b>Town/Village</b>	<b>Street Name/ Number</b>	<b>Side</b>	<b>Restricted Length</b>
Wigton	High Street	Central	From a point 7m south east of its junction with King Street to a point 17m south east of its junction with King Street.

## ASPATRIA, SILLOTH, WIGTON AND SURROUNDING AREA CONSOLIDATION ORDER

### Schedule 10

#### No Waiting and No Loading/Unloading at any time

Town/Village	Street Name/ Number	Side	Restricted Length
Aspatria	Queen Street	North	From a point 59m east of its junction with North Road to a point 96m north east of that junction
Silloth	Lawn Terrace	North East	From a point 12m south east of the line of the north west face of the Life Boat building to a point 21m north west of this point
Silloth	Lawn Terrace	South West	From a point at the south east concrete boundary fence of the West Cumberland Farmers compound in a south easterly direction for a distance of 44m
Wigton	Church Street	Both Sides	From a point at the northwest end of No. 18 Church Street in a northeasterly direction to the northeast corner of the boundary wall of No. 16 King Street then in a northwesterly direction along the covered section of Church Street to a point at its junction with King

Commented [WE37]: Proposal 7 - New entry

**ASPATRIA, SILLOTH, WIGTON AND SURROUNDING AREA CONSOLIDATION ORDER**

**Schedule 10A  
Loading Only, 6.00am - 6.00pm**

<b>Town/Village</b>	<b>Street Name/ Number</b>	<b>Side</b>	<b>Restricted Length</b>
Wigton	King Street	North West	From a point 10m north east of its junction with Wheatsheaf Lane to a point 26m north east of that junction

**ASPATRIA, SILLOTH, WIGTON AND SURROUNDING AREA CONSOLIDATION ORDER**

**Schedule 11**

**No Stopping on School Entrance Markings, 8.00am - 6.00pm, Mon - Fri inclusive**

Town/Village	Street Name/ Number	Side	Restricted Length
Aspatria	Queen Street (A596)	North	From a point 16m south west of its junction with Richmond Hill to a point 16m north east of its junction with Richmond Hill
Kirkbride	C2040	North East	From a point opposite the junction with The Lees to a point 35m north west of this point.
Oughterside	School Terrace	North	From a point 63m west of its junction with Bank House to a point 106m west of its junction with Bank House.
Rosley	C2048	South	From a point 163m south west of its junction with the C2047 to a point 206m south west of this point.
Westnewton	C2002	North West	From a point 164m south west of its junction with the B5301 to a point 208m south west of that junction
Wigton	B5302	North	From a point 10m west opposite its junction with Kirkland Road to a point 53m west opposite its junction with Kirkland Road
Wigton	B5304	West	From a point 36m south of its junction with Croft Court to a point 106m south of that junction
Wigton	Longthwaite Road	North West	From a point 24m south west of its junction with the B5304 to a point 53m south west of that junction
wigton	Lowmoor Road	North	From a point 234m east of its junction with the B5304 to a point 319m east of that junction
Wigton	King Street	South East	From point 31m south west of its junction with Kirkland Road to a point 56.5m south east of that junction

**Commented [WE38]:** Proposal 7 - Remove due to removal of school keep clears to be replaced with dyl

**Commented [WE39]:** Proposal 22 - New entry

**Commented [WE40]:** Proposal 5 - New entry

**ASPATRIA, SILLOTH, WIGTON AND SURROUNDING AREA CONSOLIDATION ORDER**

**Schedule 11A**

**No stopping on Keep Clear markings**

<b>Town/Village</b>	<b>Street Name/ Number</b>	<b>Restricted Length</b>
Wigton	Station Road (outside the fire station)	From a point 107m south east of its junction with Miller Park to a point 130m south east of its junction with Miller Park.

**ASPATRIA, SILLOTH, WIGTON AND SURROUNDING AREA CONSOLIDATION ORDER**

**Schedule 12**

**One-Way Traffic**

Town/Village	Street Name/ Number	Restricted Length	Direction of Travel
Wigton	New Street	From a point at its junction with King Street to a point at its junction with Station Road, other than in a general north-westerly direction	North Westerly
Silloth	Esk Street	From its junction with Raglans Court to its junction with Solway Street, other than in a general north westerly direction	North Westerly

Commented [WE41]: Proposal 19 - New entry

**ASPATRIA, SILLOTH, WIGTON AND SURROUNDING AREA CONSOLIDATION ORDER**

**Schedule 13**

**6'6" Width Restriction, 8.00 am - 7.00 pm on a Monday to Saturday Inclusive, Except for Access**

<b>Town/Village</b>	<b>Street Name/ Number</b>	<b>Restricted Length</b>
Wigton	B5302 West Road/West Street/King Street	From a point 12m east of its junction with Park Road to a point at its junction with Station Road
Wigton	B5304 South End	From a point at its junction with B5302 King Street/West Street to a point at at its junction with the B5305 Lowmoor Road/U2138 Longthwaite Road
Wigton	Croft Court	Its Entire Length
Wigton	George Street	Its Entire Length
Wigton	Park Square	Its Entire Length
Wigton	New Croft	Its Entire Length
Wigton	WilliamStreet	Its Entire Length
Wigton	The Crofts	Its Entire Length
Wigton	Beech Croft	Its Entire Length
Wigton	Proctors Row	Its Entire Length
Wigton	Proctors Square	Its Entire Length
Wigton	Laurel Terrace	Its Entire Length
Wigton	Brookside	Its Entire Length
Wigton	Birdcage Walk	Its Entire Length
Wigton	Church Street	Its Entire Length
Wigton	Water Street	Its Entire Length
Wigton	Meeting House Lane	Its Entire Length
Wigton	New Street	Its Entire Length
Wigton	George Street	Its Entire Length
Wigton	Manor Court	Its Entire Length
Wigton	Union Street	Its Entire Length

## ASPATRIA, SILLOTH, WIGTON AND SURROUNDING AREA CONSOLIDATION ORDER

### Schedule 14

#### 6'6" Width Restriction, at all times, Except for Access

Town/Village	Street Name/ Number	Restricted Length
Wigton	U2064 through Crofton Arch	From a point at its junction with A595 in a northwesterly direction for a distance of 960m approximately
Wigton	U2412 Cuddy Lonning	From a point at its junction with the B5302 West Road at Westgate House to a point at its junction with the U2138
Wigton	U2066 West Woodside	From a point at its junction with the B5302 south of Carlisle Bridge to a point at its junction with the A595
Wigton	U2069 Sandy Brow	From a point at its junction with the A595 to a point at its junction with the B5305 near Longwath
Wigton	C2048 Sandy Brow	From a point at its junction with the U2147 near The Heads to a point at its junction with the U2070 near Howrigg
Wigton	C2047 Rosley to East Woodside	From a point at its junction with the B5305 at Rosley to a point at its junction with the C2047 at East Woodside
Wigton	U2071 North of Rosley	From a point at its junction with the C2047 at Rosleyrigg to a point 800m west of its junction with the U2160 near Landsceugh
Wigton	U2159 Rosley to Welton	From a point at its junction with the B5305 to a point at its junction with the B5299
Silloth	C2019 Goodyhills	From a point at its junction with the C2019 Jericho to a point 650m north west of that junction.
Silloth	U2030	From a point at its junction with the U2029 to a point at its junction with the C2015

## ASPATRIA, SILLOTH, WIGTON AND SURROUNDING AREA CONSOLIDATION ORDER

### Schedule 15

#### 7.5 Tonnes Weight Restriction, Except for Access

Town/Village	Street Name/ Number	Restricted Length
Blindcrake	U2098	From its junction with the C2033 for its entire length.
Crosby	U2089	From its junction with the A596 at Crosby to its junction with the C2008
Crosby	C2008	From its junction with the A596 in Crosby to its junction with the A594 in Dearham and to its junction with the C2001
Crosby Villa	C2003	From its junction with the A596 in Crosby Villa to its junction with the A594 at Dovenby Craggs
Hayton	C2024	From its junction with the A596 at Hayton Crossroads to its junction with the C2023
Prospect	C2023	From its junction with the A596 at Prospect to its junction with the C2001
Prospect	U2085	From its junction with the A596 at prospect for its full length
Dearham	U2091	From its junction with the A594 at Dearham to its junction with the C2008
Dearham	C2001	From its junction with the A594 at Dearham to its junction with the C2003
Dearham	C2008	From its junction with the A595 at Tollbar Cottage to its junction with the C2001
Dovenby	C2038	From its junction with the A594 at Dovenby to its junction with the A595
Arkleby	U2086	From its junction with the B5301 at Arkleby to its junction with the C2001
Bridekirk	U2095	From its junction with the A595 for its full length
Bridekirk	U2096	From its junction with the A595 for its full length
Gilcrux	C2023	From its junction with the C2001 at Gilcrux to its junction with the C2003
Gilcrux	C2001	From its junction with the C2003 to its junction with the B5301
Tallentire	U2350	From its junction with the C2003 to A596
Bridekirk	U2093	From its junction with the C2038 at Bridekirk for its full length
Arkleby	U2083	From its junction with the C2001 at Arkleby for its full length
Gilcrux	U2092	From its junction with the C2001 to U2094
Tallentire	U2094	From its junction with the C2003 at Tallentire for its full length
Parsonby	C2001	From its junction with the B5301 at Parsonby to its junction with the A595 at Bothel
Blennerhasset	U2077	From its junction with the B5299 at Gowrie crossroads to its junction with the U2081 at Blennerhasset

Blennerhasset	U2080	From its junction with the U2077 at Blennerhasset to its junction with the B5299 south of Watchill
Arkleby	U2081	From its junction with the B5301 near Arkleby Hall to its junction with the A595 east of Low Woodnook
Blennerhasset	U2082	From its junction with the U2077 in Blennerhasset for its full length
Aspatia	U2087	From its junction with the U2083 for its entire length
Threapland	U2100	From its junction with the A595 east of Moota Hotel to its junction with C2001 at Threapland
Plumbland	U2278	From its junction with the A595 west of Moota Hotel to its junction with C2001 at Plumbland
Parsonby	U2279	From its junction with the B5301 at Parsonby to its junction with C2001 in Parsonby
Bothel	U2280	From its junction with the U2281 Bothel to its junction with C2001
Bothel	U2281	From its junction with the A595 at Bothel to its junction with the C2001
Bothel		All streets in Bothel village
Baggrow	U2077	From its junction with the A596 to its junction with the B5299
Crookdake	U2078	From its junction with the A596 to its junction with the B5299
High Scales	U2079	From its junction with the A596 to its junction with the C2006
Fletcherstown	C2006	From its junction with the A596 to its junction with the B5299
Seaview to Wigton	U2138	From its junction with the C2006 to its junction with the B5304
Aikbank	U2139	From its junction with the A596 to its junction with the U2138
High Waverbridge to Waverton	C2050	From its junction with the A596 to its junction with the A595
Bolton Low Houses	U2141	From its junction with the A595 to its junction with the U2138
Red Dial	U2142	From its junction with the B5304 to its junction with the B5302
Kirkland	U2067	From its junction with the B5032 to its junction with the U2066
West Woodside	U2066	From its junction with the B5302 to its junction with the A595
West Woodside	U2068	From its junction with the U2066 to its junction with the A595
Low Whinnow	U2064	From its junction with the A596 to its junction with the A595
Rosley	U2069	From its junction with the A595 to its junction with the B5303
Rosley	C2048	From its junction with the U2147 to its junction with the U2070
Brackenthwaite	U2147	From its junction with the C2048 to its junction with the B5305
Brackenthwaite	U2148	From its junction with the C2048 to its junction with the B5305
Rosley	C2047	From its junction with the B5305 to a point 3.5km North of that junction

Rosley U2071  
Rosley U2159  
Causewayhead U2029  
Causewayhead U2029  
Causewayhead U2030  
Torpenhow U2130  
Aughertree C2021  
Easton U2004  
Blencogo C2046  
Blencogo C2010

From its junction with the C2047 to its junction with the U2160  
From its junction with the B5305 to its junction with the B5299  
From its junction with the B5302 to its junction with the B5301  
From its junction with the B5302 to its junction with the C2015  
From its junction with the U2029 to its junction with the C2015  
From its junction with the A595 to its junction with the C2011  
From its junction with the U2129 to its junction with the C2004  
From its junction with the C2042 to its junction with the B5307  
From its junction with the C2010 to its junction with the A596  
From its junction with the B5302 to its junction with the C2046

- Commented [WE42]: Proposal 17 - New entry
- Commented [WE43]: Proposal 17 - New entry
- Commented [WE44]: Proposal 17 - New entry
- Commented [WE45]: Proposal 16 - New entry
- Commented [WE46]: Proposal 15 - New entry
- Commented [WE47]: Proposal 13 - New entry
- Commented [WE48]: Proposal 12 - New entry
- Commented [WE49]: Proposal 12 - New entry

**ASPATRIA, SILLOTH, WIGTON AND SURROUNDING AREA CONSOLIDATION ORDER**

**Schedule 16  
10 Tonne Weight Restriction**

<b>Town/Village</b>	<b>Street Name/ Number</b>	<b>Restricted Length</b>
Wigton	Whitrigg Iron Bridge	The length of road leading from Kirkbride to Bowness as is carried by the Whitrigg Bridge over the River Wampool, in the Rural District of Wigton

**ASPATRIA, SILLOTH, WIGTON AND SURROUNDING AREA CONSOLIDATION ORDER**

**Schedule 17**

**18 Tonne Weight Restriction**

<b>Town/Village</b>	<b>Street Name/ Number</b>	<b>Restricted Length</b>
Wigton	U2083 East Mill Bridge, Aspatria to Threapland road	From a point between 135m and 150m south of "Aspatria East Mill", being East Mill Bridge which spans the River Ellen

**ASPATRIA, SILLOTH, WIGTON AND SURROUNDING AREA CONSOLIDATION ORDER**

**Schedule 18**

**26 Tonne Weight Restriction**

<b>Town/Village</b>	<b>Street Name/ Number</b>	<b>Restricted Length</b>
Wigton	U2077 Blennerhasset Bridge	From a point between 50m and 60m north of the T-junction in Blennerhasset village, being Blennerhasset Bridge which spans the River Ellen
Hesket Newmarket	C2049 Hesket Newmarket Bridge	From a point approximately 2749m south west of its junction with the C2045, over the full expanse of the bridge

**ASPATRIA, SILLOTH, WIGTON AND SURROUNDING AREA CONSOLIDATION ORDER**

**Schedule 19**

**Prohibition of Motor Vehicles, Except for access**

<b>Town/Village</b>	<b>Street Name/ Number</b>	<b>Restricted Length</b>
Wigton	Stoney Banks	From its junction with Lowmoor Road to its junction with Kirkland Lane
Wigton	Watery Lonning, unclassified road No. 16, Upton, Caldbeck	From a point at its junction with Smithy Lane to a point at its junction with the Udale to Hesket Newmarket road

**ASPATRIA, SILLOTH, WIGTON AND SURROUNDING AREA CONSOLIDATION ORDER**

**Schedule 20**

**Prohibition of Motor Vehicles, At All Times**


<b>Town/Village</b>	<b>Street Name/ Number</b>	<b>Restricted Length</b>
Hesket Newmarket	C2055 The Green (North Section)	From a point approximately 43m west of the centre of its junction with the C2049, extending in a westerly direction for a distance of 5m

**ASPATRIA, SILLOTH, WIGTON AND SURROUNDING AREA CONSOLIDATION ORDER**

**Schedule 21**

**Prohibition of All Vehicles, At All Times**

Town/Village	Street Name/ Number	Restricted Length
--------------	------------------------	-------------------



**ASPATRIA, SILLOTH, WIGTON AND SURROUNDING AREA CONSOLIDATION ORDER**

**Schedule 22**

**Prohibition of All Vehicles, 8.00am - 6.00pm, Thursday and Sunday, Except for access**


<b>Town/Village</b>	<b>Street Name/ Number</b>	<b>Restricted Length</b>
Silloth	Criffel Street	From its junction with Eden Street to its junction with Petteril Street

**ASPATRIA, SILLOTH, WIGTON AND SURROUNDING AREA CONSOLIDATION ORDER**

**Schedule 23**

**Prohibition of Entry**

Town/Village	Street Name/ Number	Restricted Length
--------------	------------------------	-------------------





**ASPATRIA, SILLOTH, WIGTON AND SURROUNDING AREA CONSOLIDATION ORDER**

**Schedule 24**

**Revoked Orders**

<u>Title of Order</u>	<u>Extent of Revocation</u>
CUMBERLAND COUNCIL (VARIOUS ROADS, NORTH ALLERDALE) (CONSOLIDATION AND PROVISION OF TRAFFIC REGULATIONS) ORDER 2024	The entire order