

Commons Act 2006 – Section 8

NOTICE OF APPLICATION FOR THE APPORTIONMENT OF A RIGHT OF COMMON

Notice is hereby given that an application was made by **Michael Graham Todhunter** (“the Applicant”) to Cumberland Council, as Commons Registration Authority, under Section 8 of the Commons Act 2006 and in accordance with the Commons Registration (England) Regulations 2014.

The application relates to entry number 260 of common land register unit CL20 Caldbeck Common.

A summary of the effect of the application is as follows:

The right to graze 35 sheep or equivalent cattle or horses or all three together to a limit of 35 units (each head of cattle equals 8 units, each sheep equals 1 unit) on Caldbeck Fell comprising the whole of the land in this register unit is registered as attached to O.S. field number 699 (“the Right”).

If the application is granted, in whole or in part, the registration authority will give effect to the determination by making the following amendment to the commons register:

1. Entry number 260 will be deleted and reference made to the new corresponding entry.
2. Addition of a supplemental map.
3. The following entry will be made to the rights section of the commons register to show the proportionate apportionment of the Right to the First Applicant:
 - The right to graze 35 sheep or equivalent cattle or horses or all three together to a limit of 35 units (each head of cattle equals 8 units, each sheep equals 1 unit) on Caldbeck Fell comprising the whole of the land in this register unit; as attached to O.S. field number 699, and shown coloured orange on the proposed supplemental map.

Any person wishing to make representations:

- must quote the Application No. **CA3/67**
- must state the name and postal address of the person making them, and the nature of that person’s interest (if any) in any land affected by the application and may include an e-mail address;
- must be signed by the person making them;
- must state the grounds on which they are made; and
- must be sent to: The Commons Registration Service, Lady Gillford’s House, Petteril Bank Road, Carlisle, Cumbria, CA1 3AJ or email: commons.registration@cumberland.gov.uk

Any representations made will not be treated as confidential, to determine the application it will be necessary for the commons registration authority to disclose information received to others, which will include the Applicants and may include other local authorities, Government Departments, public bodies, other organisations and members of the public (Data Protection Act 1998). Representations may also be disclosed upon receipt of a request for information under the Environmental Information Regulations 2004 or the Freedom of information Act 2000.


The period for making representations expires at 5pm on **27 July 2026**.

Documents relating to the application are not available online although they can be provided on request. Requests should be sent directly to the Commons Registration Service using the contact details above.




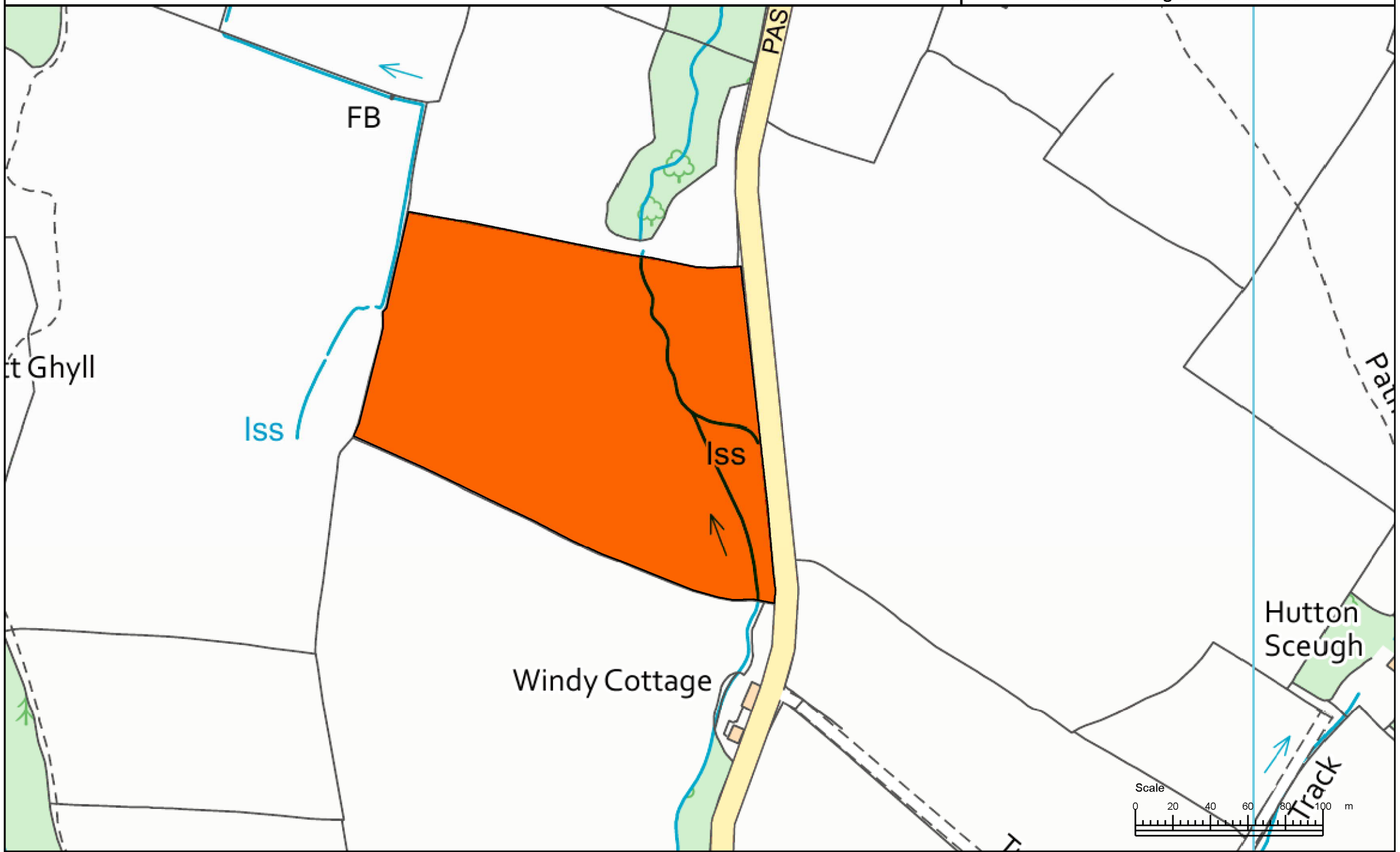
Working for Cumberland Council and
Westmorland & Furness Council

The notice and accompanying plan (if any) can be viewed online by accessing Cumberland Council's website <https://www.cumberland.gov.uk/planning-and-building-control/conservation/commons-registration/commons-registration-notice>



Signed: Dated: 16 June 2026
Svetlana Bainbridge, Commons Registration Officer

CA3/67 Proposed Supplemental map



Notes: 334634 537770 NY3437NE