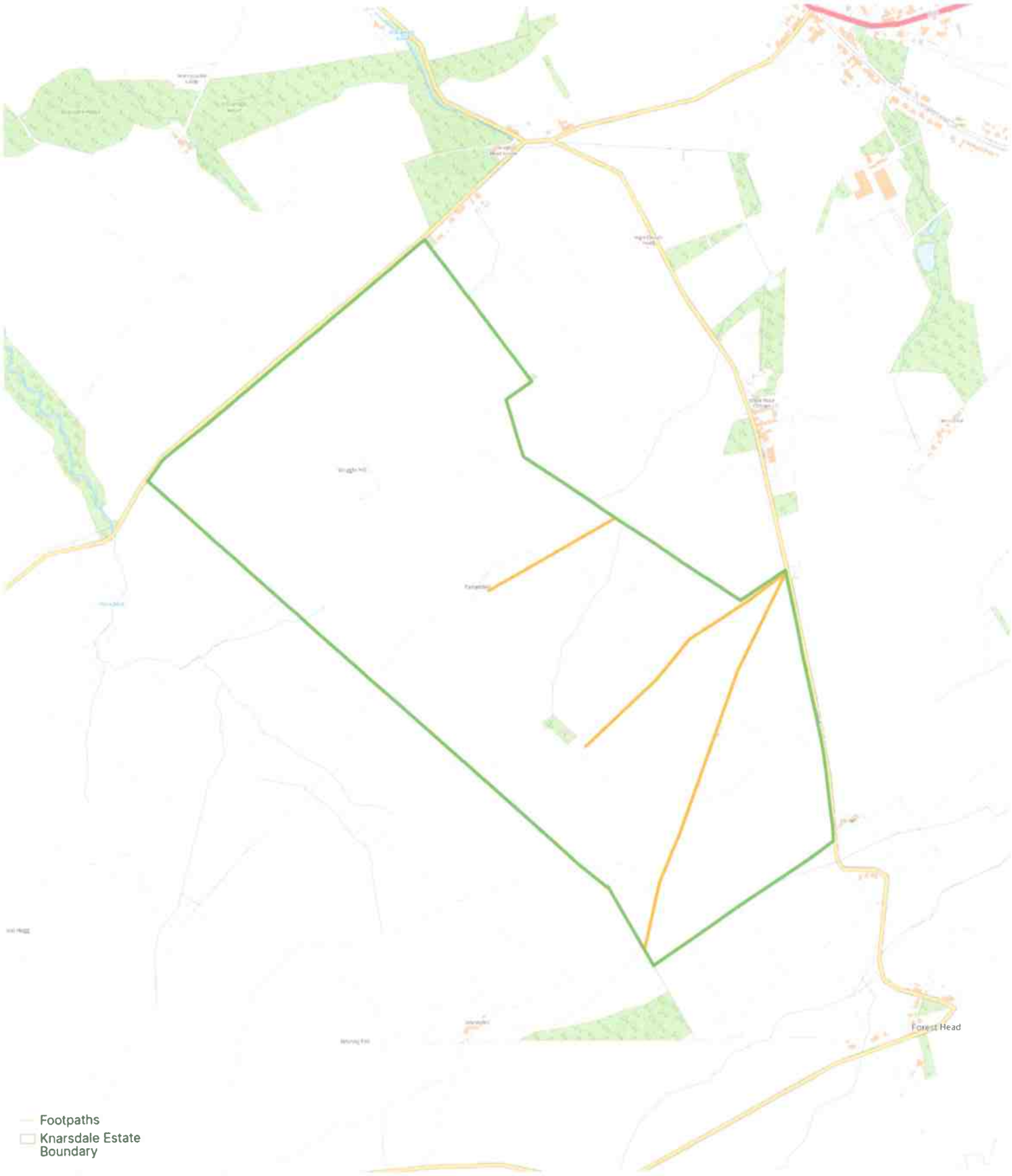

Produced on Land App, May 29, 2026.

© Crown copyright and database rights 2026 (Ordnance Survey licence number 100059532)

200 m

Scale 1:10500 (at A4)

N

Land App



Produced on Land App, May 29, 2026.

© Crown copyright and database rights 2026 (Ordnance Survey licence number 100059532)

200 m
Scale 1:10500 (at A4)

N

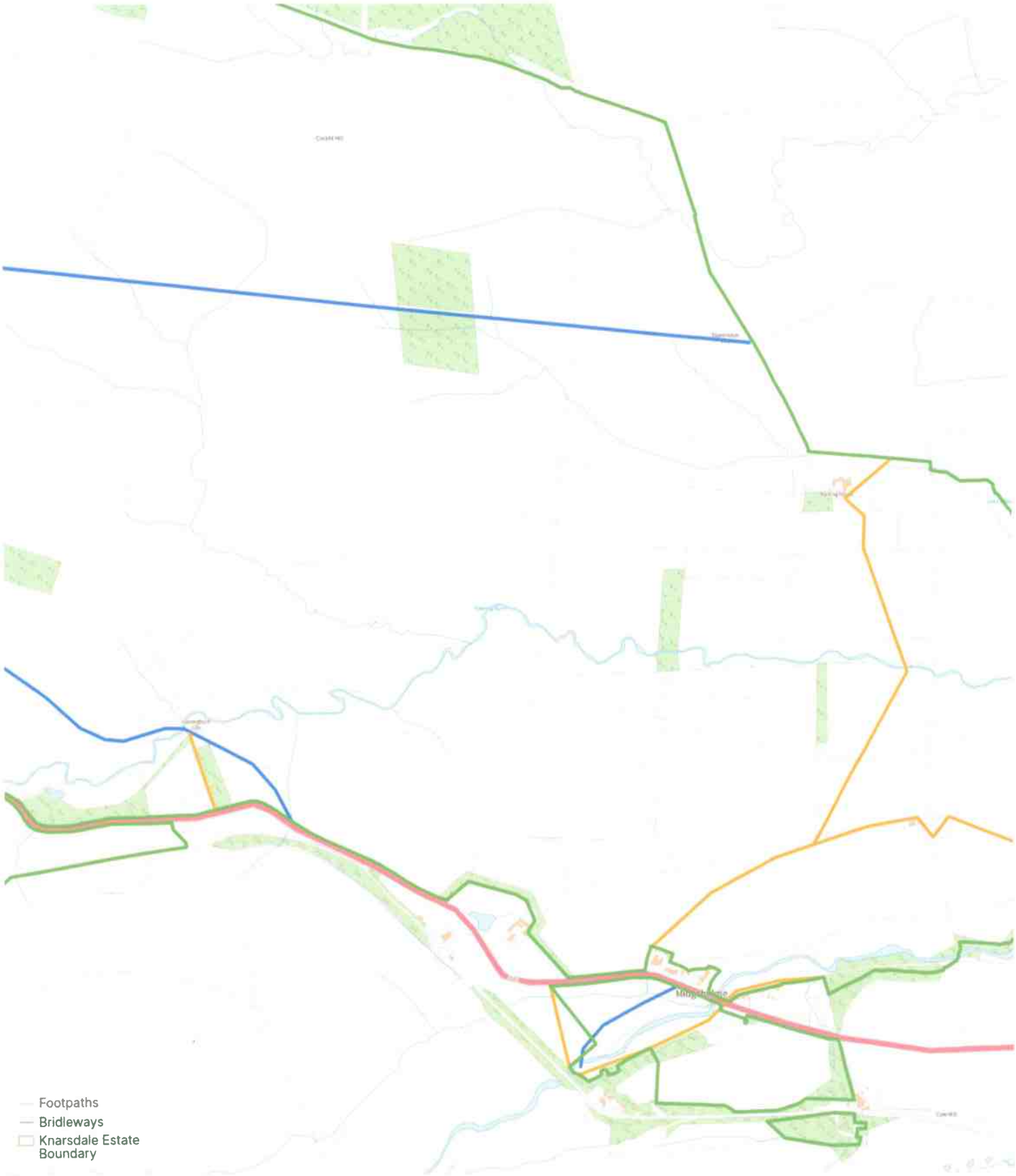

Produced on Land App, May 29, 2026.

© Crown copyright and database rights 2026 (Ordnance Survey licence number 100059532)

200 m
Scale 1:10500 (at A4)

N

Land App



Footpaths
Bridleways
Knarsdale Estate Boundary

Produced on Land App, May 29, 2026.

© Crown copyright and database rights 2026 (Ordnance Survey licence number 100059532)

200 m
Scale 1:10500 (at A4)

N

Land App

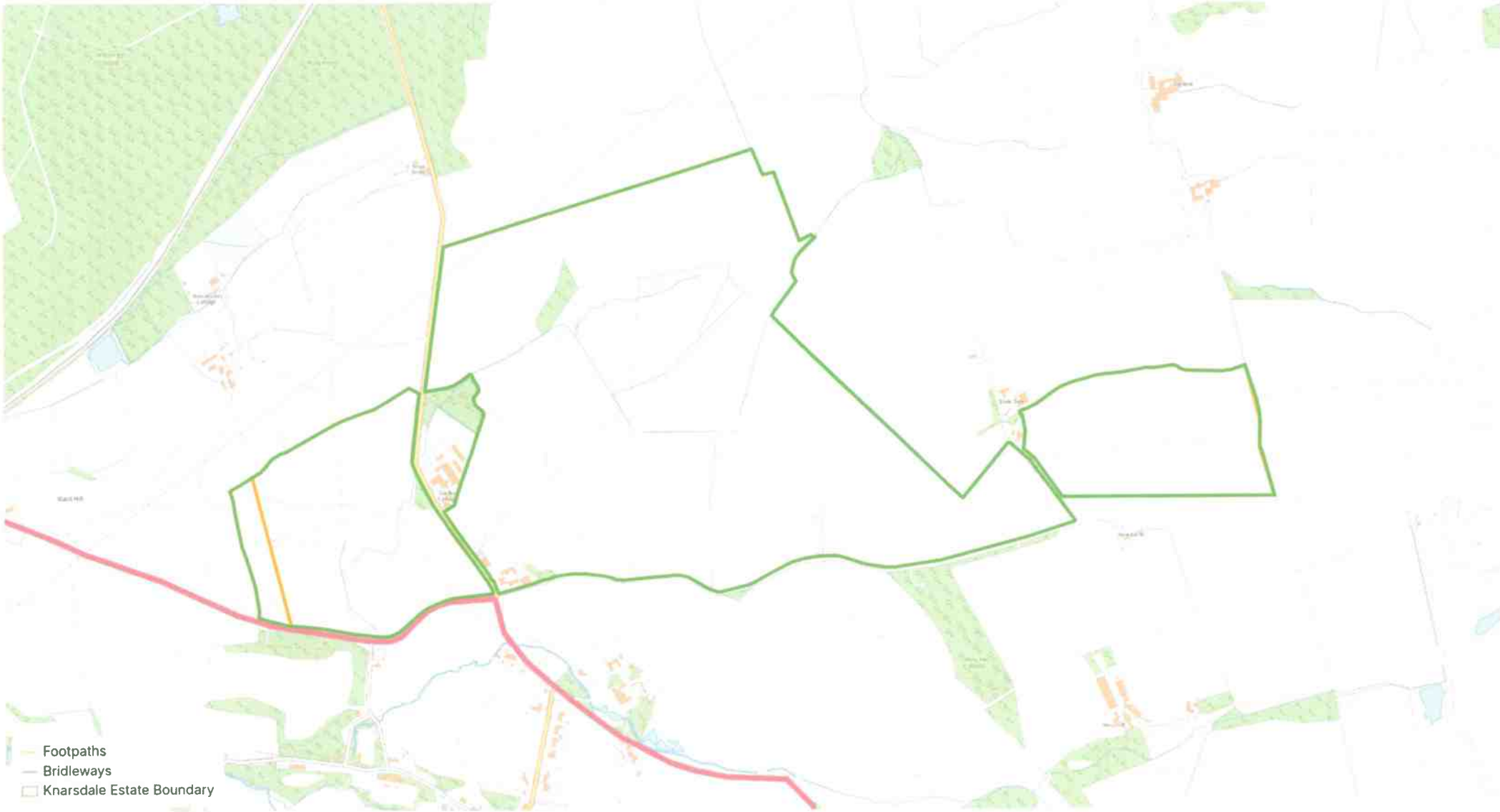

Produced on Land App, May 29, 2026.
© Crown copyright and database rights 2026 (Ordnance Survey licence number 100059532)

200 m
Scale 1:10500 (at A4)

N

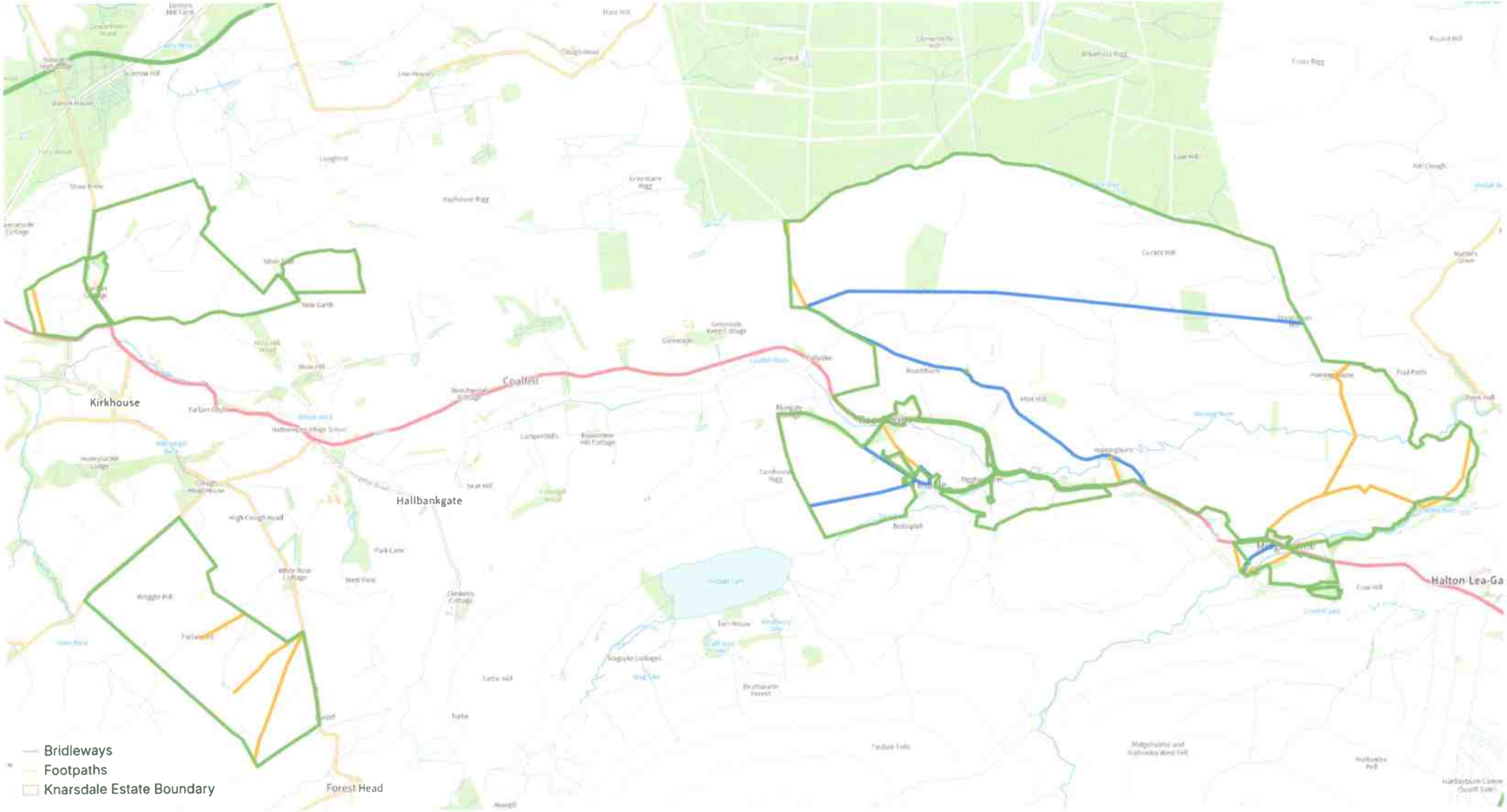

Produced on Land App, Jun 1, 2026.

© Crown copyright and database rights 2026 (Ordnance Survey licence number 100059532)

1000 m

Scale 1:32333 (at A4)

N